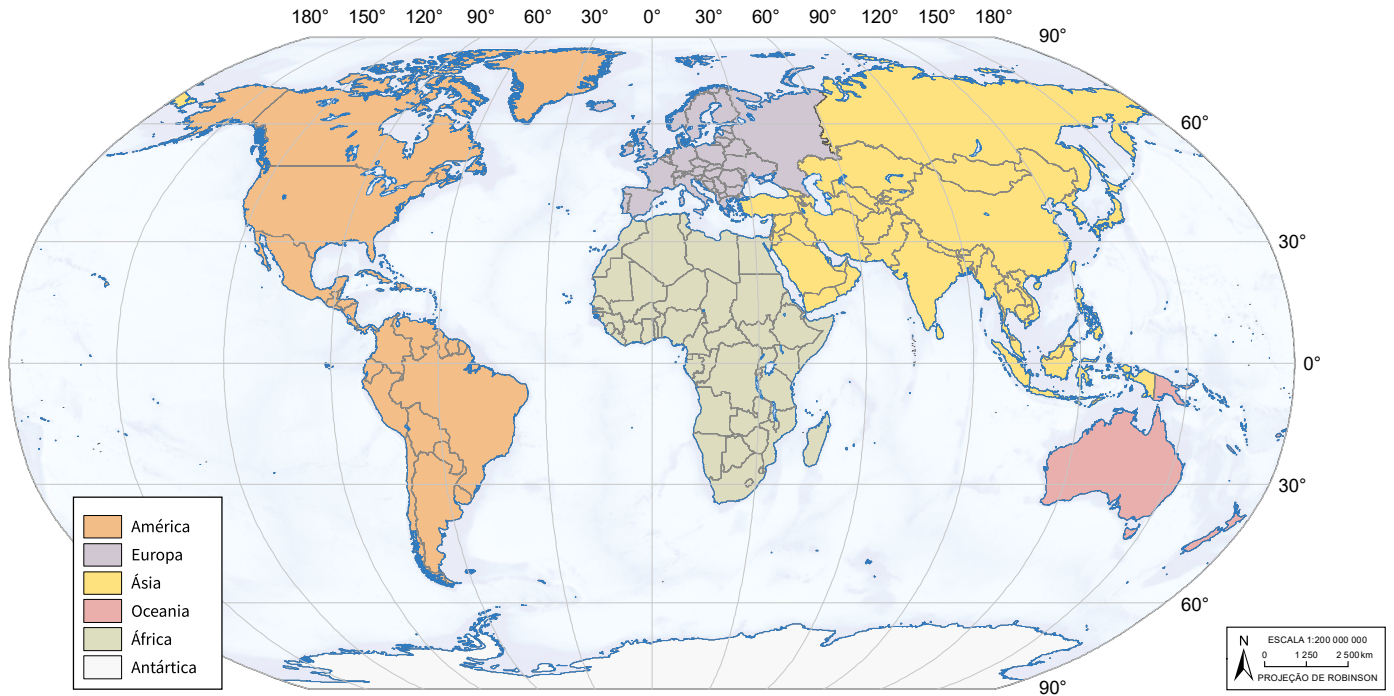


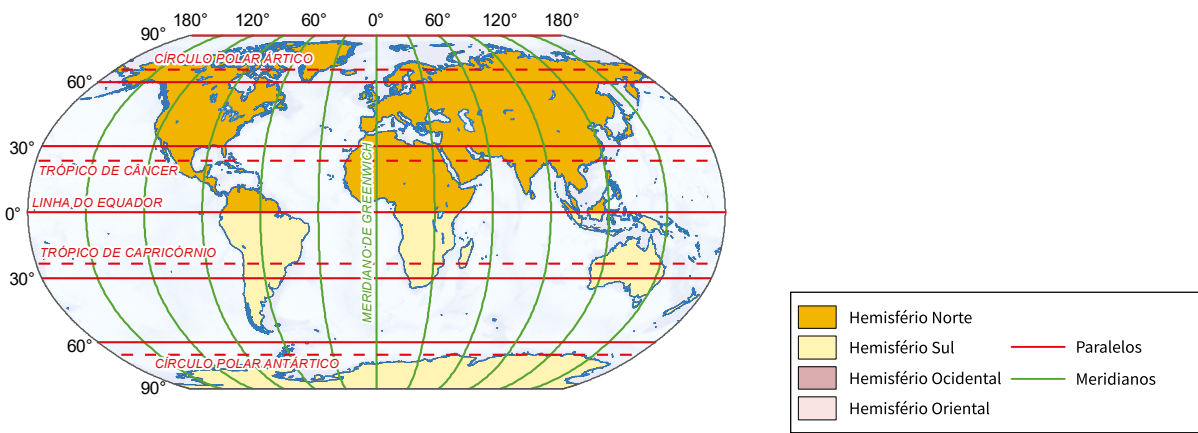


Continentes

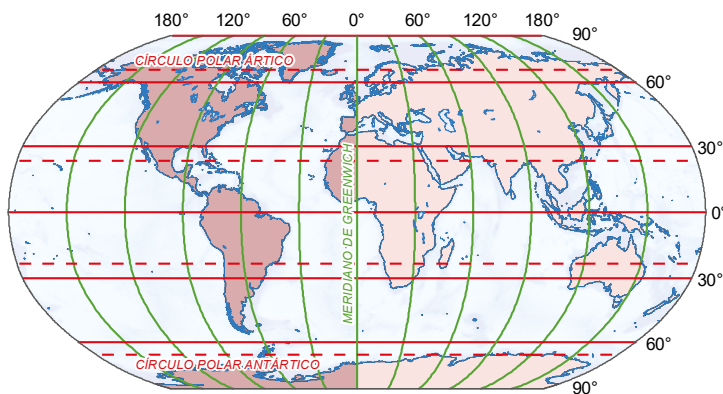


Hemisférios

Hemisférios Norte e Sul



Hemisférios Ocidental e Oriental



Países mais extensos

Veja o gráfico e descubra qual o país com maior extensão territorial.

ÁREA DOS PAÍSES

Fonte: ENVIRONMENTAL SYSTEMS RESEARCH INSTITUTE. ArcGIS Data and Maps. Redlands: ESRI, 2021.